ASHEVILLE REGIONAL AIRPORT (AVL)
AIRPORT LAYOUT PLAN
January 2026

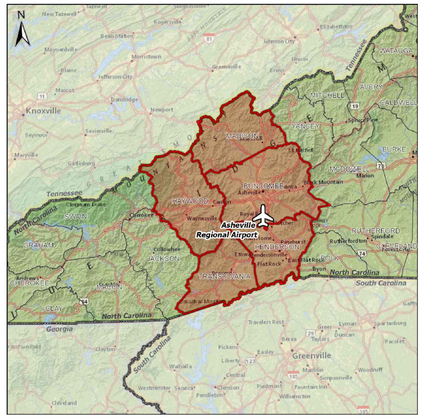

LOCATION MAP

TABLE OF CONTENTS

SHEET NUMBER	SHEET TITLE
1	Title Sheet
2	Data Sheet
3	Existing Airport Layout Plan
4	Future Airport Layout Plan
5	Airspace Plan (1 of 2)
6	Airspace Plan (2 of 2)
7	Inner Approach Surfaces - Runway 17
8	Inner Approach Surfaces - Runway 35
9	Terminal Area Plan (1 of 3)
10	Terminal Area Plan (2 of 3)
11	Terminal Area Plan (3 of 3)
12	Land Use Plan
13	Airport Property Map
14	Airport Property Map Tables

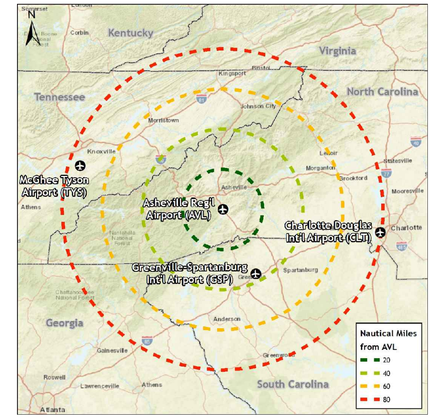

VICINITY MAP

ASHEVILLE REGIONAL AIRPORT

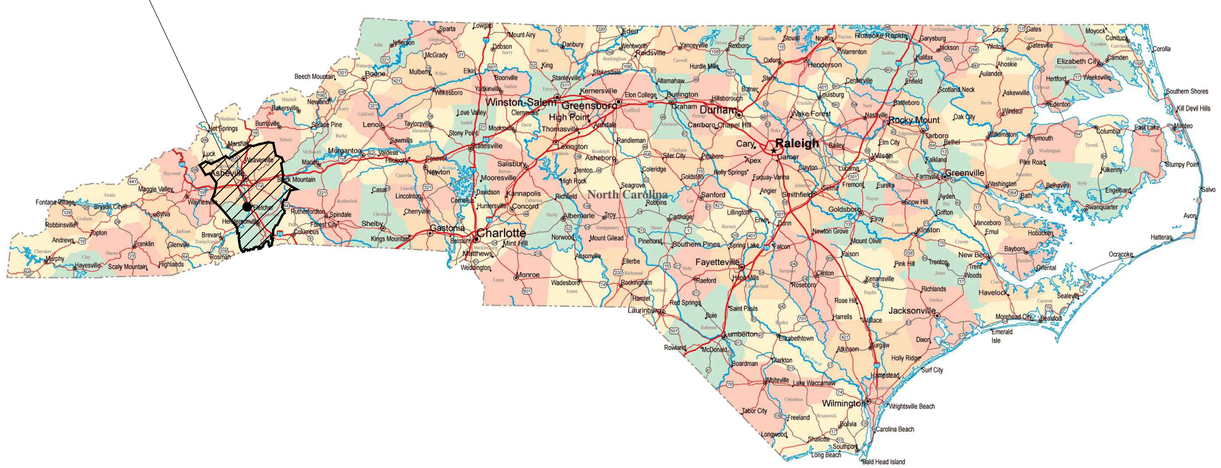
Asheville
Hendersonville
Winston-Salem
Greensboro
High Point
Durham
Raleigh
Cary
Rocky Mount
Greenville
Fayetteville
Jacksonville
Wilmington
Charlotte
Gastonia
Hickory
Morganton
Boone
Kill Devil Hills
Nags Head
Ocracoke
Hatteras
Kitty Hawk
Southern Shores
Duck
Corolla
Nantahala
Fontana Dam
Bryson City
Robbinsville
Andrews
Murphy
Franklin
Highlands
Cherokee
Maggie Valley
Waynesville
Lake Lure
Chimney Rock
Black Mountain
Mount Mitchell
Blowing Rock
Beech Mountain
Linville
Grandfather Mtn
Banner Elk
Valle Crucis
Blowing Rock
Boone
Mountain Home
Tryon
Saluda
Hendersonville
Brevard
Pisgah Forest
Cashiers
Highlands
Lake Toxaway
Sylva
Cullowhee
Dillsboro
Franklin
Hayesville
Scaly Mountain
Murphy
Andrews
Robbinsville
Fontana Village
Bryson City
Cherokee
Maggie Valley
Waynesville
Lake Lure
Chimney Rock
Black Mountain
Mount Mitchell
Blowing Rock
Beech Mountain
Linville
Grandfather Mtn
Banner Elk
Valle Crucis